RECORDER FIELD DATA TI-13238-A

DFS III SYSTEM (7)

CLIENT	PARTY NO	PROSPECT	COUNTY	STATE	COUNTRY	LEFT STORAGE	ARRIVED FIELD	LEFT FIELD	ARRIVED STORAGE	DATE	OBSERVER	PAGE
U. S. NAVY	1184	NPR-4	North Slope	Alaska	U. S. A.	7:00 AM	8:30	10:00	12:00 PM	4-15-75	Thomas Pohl	1 of 1

IDENTIFICATION							SHOT					SPREAD						TAPE					GAIN										FILTERS				REMARKS
LINE	PROFILE	REEL NUMBER	FILE NUMBER	SHOT / CAL.	PLAY BACK	TIME	SIZE	TOP / BOT.	NO CAPS	CODE	S.P. OFFSET	NO. 1 DIR.	CODE	S.P. SEIS OFFSET	SEIS DEPTH	CDP SWITCH	SETUP	SAMPLE RATE MS 1	2	4	RECORD LENGTH	PARITY ERRORS	MODE	INITIAL GAIN (DB) 1-4/24	5-8	9-12	13-16	17-20	21-24	FINAL GAIN DB	RELEASE RATE	TRIP DELAY AUTO	HIGH CUT FREQ.	LOW CUT FREQ.	LOW CUT SLOPE	NOTCH IN / OUT	Had Full Layout also Had to wait on DRSIIS
70	1	523224	12	1	RAW		100	87/105	2			W		10'	[illegible]	1/1	①		X		6		AGC	54	54	54	48	48	36	120	Fast	512	124	8	36	out	
	2		13	2			100	87/105	2					10'	16	1/5								36	48	48	54	54	54								
	3		14	3			100	87/105	2					10'	15	1/9																					
	4		15	4			100	87/105	2					10'	16	1/13																					
	5		16	5			100	87/105	2						16	1/17																					
	6		17	6			100	87/105	2						16	1/21																					
	7		20	7			100	87/105	2						16	1/25																					
	8		21	8			100	87/105	2						14	1/29																					
	9		22	9			100	87/105	2						17	1/33																					
	10		23	10			100	87/105	2						16	1/37																					
	11		24	11			100	87/105	2						15	1/41																					
	12		25	12			100	87/105	2						15	1/45																					
	13		26	13			100	87/105	2						16	1/49																					

SEISMOMETER AND SPREAD INFORMATION

CODE	SEIS. TYPE	NO./GP.	INT.	GROUP PATTERN	GP. INT.	SPREAD PATTERN
①		9	12'	Inline	330'	48 Groups Inline 24/24 Split No Gap

SHOT CONFIGURATION



E direction of Travis

DFS III SYSTEM PARAMETERS:

GAIN CONSTANT 30 DB
UPPER SET LIMIT 62.5 %
LOWER SET LIMIT 18 %
FORMAT TYPE:
☐ 9 TRACK ☒ 21 TRACK
GALVO LEVEL:
1-24 18 DB AUX 15 DB
OTHER:

MISCELLANEOUS INFORMATION:

DRD Rec. # Col 1-10
Rec. 11 Test TB

RECORDER FIELD DATA TI-13238-A

DFS III SYSTEM

CLIENT	PARTY NO.	PROSPECT	COUNTY	STATE	COUNTRY	LEFT STORAGE	ARRIVED FIELD	LEFT FIELD	ARRIVED STORAGE	DATE	OBSERVER	PAGE
U. S. NAVY	1184	NPR-4	North Slope	Alaska	U.S.A.	7:00	8:00	6:30	7:30	4-17-75	J. Pohl	1 of 1

IDENTIFICATION							SHOT					SPREAD						TAPE					GAIN										FILTERS				REMARKS
LINE	PROFILE	REEL NUMBER	FILE NUMBER	SHOT / CAL.	PLAY BACK	TIME	SIZE	TOP / BOT.	NO CAPS	CODE	S.P. OFFSET	NO. 1 DIR.	CODE	S.P. SEIS OFFSET	SEIS DEPTH	CDP SWITCH	SETUP	SAMPLE RATE MS 1	2	4	RECORD LENGTH	PARITY ERRORS	MODE	INITIAL GAIN (DB) 1-4/24	5-8	9-12	13-16	17-20	21-24	FINAL GAIN DB	RELEASE RATE	TRIP DELAY Auto	HIGH CUT FREQ.	LOW CUT FREQ.	LOW CUT SLOPE	NOTCH IN / OUT	
70	38	523279	102	1	RAW		100	87/105	2			W		10'	18 Flime	1/5	①		X		6		ALC	54	54	54	48	48	36	120	Fast	512	124	8	36	out	
	39		103	2			100	87/105	2						15	1/9								36	48	48	54	54	54								
	40		104	3			100	87/105	2						18	1/13																1024					
	41		105	4			100	87/105	2						16	1/17																					Noise when shot is fired due to Ice & Snow breaking up.
	42		106	5			100	87/105	2						18	1/21																					
	43	523230	107	6			100	87/105	2						17	1/25																					tape change
	44		110	7			100	87/105	2						18	1/29																					
	45		111	8			100	87/105	2		165W			55'	—	1/33																					
	46		112	9			100	87/105	2						15	1/37																					
	47		113	10			100	87/105			350'N			100'	26	1/41																					
	48		114	11			100	87/105							19	1/45																					
	49		115	12			100	78/96							15	1/49																					

SEISMOMETER AND SPREAD INFORMATION

CODE	SEIS. TYPE	NO./GP.	INT.	GROUP PATTERN	GP. INT.	SPREAD PATTERN
①		9	12'	Inline	330'	48 Group Inline 24/24 Split No GAP

SHOT CONFIGURATION

DFS III SYSTEM PARAMETERS:

GAIN CONSTANT 30 DB
UPPER SET LIMIT 67.5 %
LOWER SET LIMIT 18. %
FORMAT TYPE:
☐ 9 TRACK ☒ 21 TRACK
GALVO LEVEL:
1-24 18 DB AUX 15 DB
OTHER:

MISCELLANEOUS INFORMATION:

DRD - Cal 71-100
Test 113-101
SD-44 on Lots of Hill's drill have to double back to get around some Noise on Records, a creek between SD-46 & 47
Need cat to pull Equipment up Hill standing by for cat.

RECORDER FIELD DATA TI-13238-A

DFS III SYSTEM

CLIENT	PARTY NO.	PROSPECT	COUNTY	STATE	COUNTRY	LEFT STORAGE	ARRIVED FIELD	LEFT FIELD	ARRIVED STORAGE	DATE	OBSERVER	PAGE
U.S. NAVY	184	NPR-4	North Slope	Alaska	USA.	7:00	8:00	6:00	7:00	4-16-75	L. Pahl	1 of 1

LINE	PROFILE	REEL NUMBER	FILE NUMBER	SHOT / CAL.	PLAY BACK	TIME	SIZE	TOP / BOT.	NO CAPS	CODE	S.P. OFFSET	NO. 1 DIR.	CODE	S.P. OFFSET	SEIS. DEPTH	CDP SWITCH	SETUP	SAMPLE RATE MS 1	2	4	RECORD LENGTH	PARITY ERRORS	MODE	INITIAL GAIN (DB) 1-4/24	5-8	9-12	13-16	17-20	21-24	FINAL GAIN DB	RELEASE RATE	TRIP DELAY AUTO	HIGH CUT FREQ.	LOW CUT FREQ.	LOW CUT SLOPE	NOTCH IN/OUT	REMARKS
70	14	523229	41	1/A	RAW		100 ft	87/105	2			W			18	1/5	①		Y		6		Arc	54	54	54	48	48	36	120	Fast	512	24	80	36	OUT	
	15		42	2			100	87/105	2						16	1/9								36	48	48	54	54	54								
	16		43	3			100	87/105	2						15	1/13																					
	17		44	4			100	87/105	2						16	1/17																					
	18		45	5			100	87/105	2						19	1/21																					
	19		46	6			100	87/105	2						16	1/25																					
	20		47	7			100	87/105	2						15	1/29																				weak shot	
	21		50	8			100	87/105	2						15	1/33																					
	22		51	9			100	87/105	2						16	1/37																				wait on DRILL	
	23		52	10			100	87/105	2						16	1/41																					
	24		53	11			100	87/105	2						16	1/45																				wait on DRILL	
	25		54	12			100	87/105	2						16	1/49																					
	26		55	13			100	87/105	2						17	1/5	②																				
	27		56	14			100	87/105	2						17	1/9																					
	28		57	15			100	87/105	2						17	1/13																					
	29		60	16			100	87/105	2						18	1/17																				~~[illegible]~~	
	30		61	17			100	87/105	2						12	1/21																				Record Length Fu manual	
	31		62	18			100	87/105	2						17	1/25																					
	32		63	19			100	87/105	2						14	1/29																					
	33		64	20			100	87/105	2						16	1/33																					
	34		65	21			100	87/105	2						17	1/37																					
	35		66	22			100	87/105	2						18	1/41																					
	36		67	23			100	87/105	2						18	1/45																					
	37		70	24			100	87/105	2						16	1/49																					

SEISMOMETER AND SPREAD INFORMATION

CODE	SEIS. TYPE	NO./GP.	INT.	GROUP PATTERN	GP. INT.	SPREAD PATTERN
①		9	12'	Inline	330'	486 Roups 1 inline 24/24 Split no Gap.

SHOT CONFIGURATION

DFS III SYSTEM PARAMETERS:

GAIN CONSTANT 36 DB

UPPER SET LIMIT 62.5 %

LOWER SET LIMIT 18 %

FORMAT TYPE:

☐ 9 TRACK ☑ 21 TRACK

GALVO LEVEL:

1-24 15 DB AUX 15 DB

OTHER:

MISCELLANEOUS INFORMATION:

DRD Rec. # 27-36

Test Time Break Rec. # 37

Pulse Test Rec # 40

Wait on DRILL From 9:00 — 10:55

RECORDER FIELD DATA TI-13236-A

DFS III SYSTEM

CLIENT	PARTY NO	PROSPECT	COUNTY	STATE	COUNTRY	LEFT STORAGE	ARRIVED FIELD	LEFT FIELD	ARRIVED STORAGE	DATE	OBSERVER	PAGE
U.S. NAVY	1184	NPR-4	North Slope	Alaska	U.S.A.	7:00	8:00	6:00	7:00	4-18-75	L. Pohl	1 of 1

IDENTIFICATION							SHOT					SPREAD						TAPE					GAIN									FILTERS				REMARKS
LINE	PROFILE	REEL NUMBER	FILE NUMBER	SHOT / CAL.	PLAY BACK	TIME	SIZE	TOP / BOT.	NO. CAPS	CODE	S.P. OFFSET	NO. 1 DIR.	CODE	S.P. OFFSET	SEIS DEPTH / UA	CDP SWITCH	SETUP	SAMPLE RATE MS 1	2	4	RECORD LENGTH	PARITY ERRORS	MODE	INITIAL GAIN (DB) 1-4/24	5-8	9-12	13-16	17-20	21-24	FINAL GAIN DB	RELEASE RATE	TRIP DELAY	HIGH CUT FREQ.	LOW CUT FREQ.	LOW CUT SLOPE	NOTCH IN / OUT	
70	50	52322	127	1	RAW		100	87/105	2			W			Time 16	1/1	①		X		6		A-C	54	54	54	48	42	30	P20	F85T	1024	124	8	36	OUT	
	51		130	2			100	87/105	2						16	1/5								30	42	45	54	54	54								
	52		131	3			100	87/105	2						16	1/9																					
	53		132	4			100	87/105	2						15	1/13																					
	54		133	5			100	87/105	2						16	1/17																512					
	55		134	6			100	87/105	2						17	1/21																					
	56		135	7			100	87/105	2						15	1/25																					
	57		136	8			100	87/105	2						17	1/29																					
	58		137	9			100	87/105	2						16	1/33																					
	59		140	10			100	87/105	2						16	1/37																					
	60		141	11			100	87/105	2						16	1/41																					
	61		142	12			100	87/105	2						17	1/45																					
	62		143	13			100	87/105	2						12	1/5	②																				Wait on Jugs and cables
	~~63~~		144	14			100	87/105	2		15'E				16	1/9																					
	64		145	15			100	87/105	2						19	1/13																					
	65		146	16			100	87/105	2						16	1/17																					
	66		147	17			100	87/105	2						15	1/21																					
	67		150	18			100	87/105	2						16	1/25																					
	68		151	19			100	87/105	2						17	1/29																					
	69		152	20			100	87/105	2		100' E				14	1/33																					
	70		153	21			100	87/105	2						17	1/37																					
	71		154	22			100	87/105	2						17	1/41																					
	72		155	23			100	87/105	2						16	1/45																					
	73		156	24			100	87/105	2						15	1/49																					

SEISMOMETER AND SPREAD INFORMATION

CODE	SEIS. TYPE	NO./GP.	INT.	GROUP PATTERN	GP. INT.	SPREAD PATTERN
①		9	~~Inline~~ 12'	Inline	330	Inline SPLIT 24/24 No gap

SHOT CONFIGURATION

DFS III SYSTEM PARAMETERS:

GAIN CONSTANT 30 DB

UPPER SET LIMIT 62.5 %

LOWER SET LIMIT 18 %

FORMAT TYPE: ☐ 9 TRACK ☒ 21 TRACK

GALVO LEVEL: 1-24 18 DB AUX 15 DB

OTHER:

MISCELLANEOUS INFORMATION:

DRD Rec. # cal 116 – 125

Test TB – 126

Recorder went back to camp to fix Broken Heater Hose Lost 1½ hrs, on sp. 69 Big hill cons Drive around,

RECORDER FIELD DATA TI-13230-A

DFS III SYSTEM

CLIENT	PARTY NO.	PROSPECT	COUNTY	STATE	COUNTRY	LEFT STORAGE	ARRIVED FIELD	LEFT FIELD	ARRIVED STORAGE	DATE	OBSERVER	PAGE
U. S. NAVY	1184	NPR-4	North Slope	Alaska	U. S. A.	7:00	9:30	6:30	7:30	4-19-75	J. Dolf	1 of

IDENTIFICATION LINE	PROFILE	REEL NUMBER	FILE NUMBER	SHOT / CAL.	PLAY BACK	TIME	SHOT SIZE	TOP / BOT.	NO CAPS	CODE	S.P. OFFSET	SPREAD NO. 1 DIR.	CODE	S.P. SEIS OFFSET	SEIS DEPTH	COP SWITCH	SETUP	SAMPLE RATE MS 1	2	4	RECORD LENGTH	PARITY ERRORS	MODE	GAIN INITIAL GAIN (DB) 1-4/24	5-8	9-12	13-16	17-20	21-24	FINAL GAIN DB	RELEASE RATE	TRIP DELAY	FILTERS HIGH CUT FREQ.	LOW CUT FREQ	LOW CUT SLOPE	NOTCH IN/OUT	REMARKS
70	74	523230	170	1		8:50	100	87/105	2	1		W		10'	18	1/5	1		X		6		AC	54	54	54	48	42	30	120	Fast	512	124	8	36	out	No Good 150c Rec.
	75		171	2			100	87/105	2						12	1/9								30	42	48	54	54	54								
	76		172	3			100	87/105	2						12	1/13																				
	77		173	4		9:12	100	87/105	2						14	1/17																				
	78		174	5		11:15	100	87/105	2						11	1/21																				Wait on Drills between SP-77-78
	79		175	6		11:45	100	87/105	2						12	1/25																				
	80		176	7			100	87/105	2						17	1/29																				
	81		177	8			100	87/105	2						18	1/33																				
	82		200	9		1:00	100	87/105	2						16	1/37																				
	83		201	10		1:10	100	87/105	2						17	1/41																				
	84		202	11		2:11	100	87/105	2						15	1/45																				
	85		203	12			100	87/105	2						16	1/49																				between SP-85-86 move Rec. up
	86		204	13		3:40	100	87/105	2						15	1/5	2																			
	87		205	14		4:20	100	87/105	2						14	1/9																				
	88		206	15		4:30	100	87/105	2						16	1/13																				
70	89	523231	207	16		4:39	100	87/105	2						16	1/17																				tape change
	90		210	17		4:43	100	87/105	2						18	1/21																				
	91		211	18		4:56	100	87/105	2						18	1/25																				
	92		212	19		5:11	100	87/105	2						18	1/29																				
	93		213	20		5:45	100	87/105	2						18	1/33																				

SEISMOMETER AND SPREAD INFORMATION

CODE	SEIS. TYPE	NO./GP.	INT.	GROUP PATTERN	GP. INT.	SPREAD PATTERN
		9	12'	Inline	330	Inline

SHOT CONFIGURATION



DFS III SYSTEM PARAMETERS:

GAIN CONSTANT 30 DB

UPPER SET LIMIT 62.5 %

LOWER SET LIMIT 18 %

FORMAT TYPE:

☐ 9 TRACK ☑ 21 TRACK

GALVO LEVEL:

1-24 18 DB AUX 15 DB

OTHER:

MISCELLANEOUS INFORMATION:

DRD - col 156-16B

FAST TB - 147

RECORDER FIELD DATA YI-13238-A

DFS III SYSTEM

CLIENT	PARTY NO.	PROSPECT	COUNTY	STATE	COUNTRY	LEFT STORAGE	ARRIVED FIELD	LEFT FIELD	ARRIVED STORAGE	DATE	OBSERVER	PAGE
U. S. NAVY	1184	NPR-4	North Slope	Alaska	U.S.A.	7:00	8:00	7:30	8:30	4-20-75	Lonny Pohl	1 of

IDENTIFICATION							SHOT					SPREAD						TAPE				GAIN									FILTERS				
LINE	PROFILE	REEL NUMBER	FILE NUMBER	SHOT / CAL.	PLAY BACK	TIME	SIZE	TOP / BOT.	NO CAPS	CODE	S.P. OFFSET	NO. 1 DIR.	CODE	S.P. SEIS OFFSET	SEIS DEPTH	CDP SWITCH	SETUP	SAMPLE RATE MS 1	2	4	RECORD LENGTH	PARITY ERRORS	MODE	INITIAL GAIN (DB) 1-4/24	5-8	9-12	13-16	17-20	21-24	FINAL GAIN DB	RELEASE RATE	TRIP DELAY AUTO	HIGH CUT FREQ.	LOW CUT FREQ.	LOW CUT SLOPE	NOTCH IN / OUT	REMARKS
70	94	52323	226	1	KAW	8:24	100	87/105	2			W		10'	Time 15	1/1	1	X			6		Arc	54	54	54	48	42	30	120	Fast	511	124	8	36	out	
	95		227	2		9:32	100	87/105	2					10'	16	1/5								30	42	48	54	54	54								
	96		230	3			100	87/105	2		495'W			10'	18	1/9																					
	97		231	4			100	87/105	2						18	1/13																					
	98		232	5			100	87/105	2						17	1/5	2																				
	99		233	6			100	87/105	2						19	1/9																					
	100		234	7			100	87/105	2		110'E				17	1/13																					
	101		235	8			100	87/105	2						17	1/17																				Had to Load Hole	
	102		236	9			100	87/105	2						17	1/21																					
	103		237	10			100	87/105	2						16	1/25																					
	104		240	11			100	87/105	2						15	1/29																					
	105		241	12			100	87/105	2						18	1/33																					
	106		242	13			100	87/105	2						16	1/37																					
	107		243	14			50	87/105	2						17	1/41																					
	108		244	15			100	87/105	2						18	1/45																					
	109		245	16			100	87/105	2						16	1/49																				(Between SP 109 & 110 Recmove	
	110		246	17			100	87/105	2						15	1/1	3																			up Dug Truck Had Trouble	
	111		247	18			100	87/105	2						16	1/13															384					Laying cable up Hill.)	
	112		250	19			100	87/105	2						15	1/17																					
	113		251	20			100	87/105	2						16	1/21																					
	114		252	21			100	87/105	2						16	1/25																					

SEISMOMETER AND SPREAD INFORMATION

CODE	SEIS. TYPE	NO./GP.	INT.	GROUP PATTERN	GP. INT.	SPREAD PATTERN
1		9	12'	Enline	330'	Inline 24/24 SPLIT No Gap

SHOT CONFIGURATION

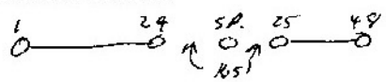

E direction of Travel

West Hill Side

DFS III SYSTEM PARAMETERS:

GAIN CONSTANT 30 DB

UPPER SET LIMIT 62.5 %

LOWER SET LIMIT 19 %

FORMAT TYPE:

☐ 9 TRACK ☑ 21 TRACK

GALVO LEVEL:

1-24 18 DB AUX 15 DB

OTHER:

MISCELLANEOUS INFORMATION:

DRD- 214- 223

TB Test 224

Pulse Test 225

Lots of Hills Dug Crew Having trouble Laying out cables and Dugs

RECORDER FIELD DATA TI-13238-A

DFS III SYSTEM

CLIENT	PARTY NO.	PROSPECT	COUNTY	STATE	COUNTRY	LEFT STORAGE	ARRIVED FIELD	LEFT FIELD	ARRIVED STORAGE	DATE	OBSERVER	PAGE
U.S. NAVY	1184	NPR-4	North Slope	Alaska	U.S.A.	7:00	8:00	6:30	7:30	4-21-75	J. Pohl	1 of

LINE	PROFILE	REEL NUMBER	FILE NUMBER	SHOT / CAL.	PLAY BACK	TIME	SIZE	SHOT TOP / BOT.	NO CAPS	CODE	S.P. OFFSET	NO. 1 DIR.	CODE	S.P. SEIS OFFSET	SEIS DEPTH	CDP SWITCH	SETUP	SAMPLE RATE MS 1	2	4	RECORD LENGTH	PARITY ERRORS	MODE	GAIN INITIAL GAIN (DB) 1-4/24	5-8	9-12	13-16	17-20	21-24	FINAL GAIN DB	RELEASE RATE	TRIP DELAY MS	FILTERS HIGH CUT FREQ.	LOW CUT FREQ.	LOW CUT SLOPE	NOTCH IN/OUT	REMARKS
70	115	523231	265	1	RAW	8:15	100	87/105	2		75W	W		30	18	1/5	1		Y		6		Arc	54	54	54	48	42	30	120	FAST	384	124	8	36	OUT	
	116		266	2		8:59	100	87/105	2						17	1/9								30	42	48	54	54	54								
	117		267	3		9:07	100	87/105	2						17	1/13																					
	118		270	4		9:15	100	87/105	2						15	1/17																					
	119		271	5		9:22	100	87/105	2						15	1/21																					
	120A		272	6		9:35	150	90/105	2						15	1/25																				SP-120 7 shots 6 TOST	
	120B		273	7		10:09	50	85/100	2						16	1/25																				One production	
	120C		274	8		10:20	25	92/100	2						15	1/25																					
	120D		275	9		10:26	50	60/75	2						12	1/25																					
	120E		276	10		10:44	50	105/120	2						19	1/25																					
	120F		277	11		10:54	50	42/50	2						10	1/25																					
	120G		300	12		11:00	50	142/150	2						20	1/25																					
	121		301	13		12:11	100	87/105	2						16	1/29																				between SP-121+122 move Recorder up. ~~Dug track disconn~~	
	122		302	14		12:34	100	87/105	2						17	1/5	2																			LOTS of Noise at start of Rec?	
	123		303	15		12:54	100	87/105	2						17	1/9																				between SP-123-124 wait on	
	124		304	16		2:54	100	87/105	2						15	1/13	3																			Dug, Dug track down	
	125		305	17		3:03	100	87/105	2						15	1/9															512						
	126		306	18		3:07	100	87/105	2						16	1/13							48	48	48	48	42	30									
	127		307	19		3:44	100	87/105	2						15	1/17							30	42	48	48	48	48	114							between SP-127-128 Pins and Pit bed groups	
	128	523232	310	20		5:30	100	87/105	2						15	1/5	4												120							tape change	
	129		311	21		5:34	100	87/105	2						17	1/9																					
	130		312	22		5:39	100	87/105	2						15	1/13																					
	131		313	23		5:45	100	87/105	2						16	1/17																					
	132		314	24		5:53	100	87/105	2						15	1/21																					
	133		315	25		5:57	100	87/105	2						16	1/25																					

SEISMOMETER AND SPREAD INFORMATION

CODE	SEIS. TYPE	NO./GP.	INT.	GROUP PATTERN	GP. INT.	SPREAD PATTERN
0		9	12'	Inline	330'	SPLIT 24/24 No Gap. Holes Inline with cable

SHOT CONFIGURATION



DFS III SYSTEM PARAMETERS:

GAIN CONSTANT 30 DB
UPPER SET LIMIT 62.5 %
LOWER SET LIMIT 18 %
FORMAT TYPE:
☐ 9 TRACK ☒ 21 TRACK
GALVO LEVEL:
1-24 18 DB AUX 15 DB
OTHER:

MISCELLANEOUS INFORMATION:

DRP Cal Rec. 253-262
Pulse Test 263
Test TB - 264

RECORDER FIELD DATA TI-13238-A

DFS III SYSTEM

CLIENT	PARTY NO	PROSPECT	COUNTY	STATE	COUNTRY	LEFT STORAGE	ARRIVED FIELD	LEFT FIELD	ARRIVED STORAGE	DATE	OBSERVER	PAGE
U.S. NAVY	1194	NPR-4	North Slope	Alaska	U.S.A.	7:00	900	9:00	10:00	7-22-75	L. Pohl	1 of

IDENTIFICATION							SHOT					SPREAD							TAPE					GAIN									FILTERS					
LINE	PROFILE	REEL NUMBER	FILE NUMBER	SHOT / CAL.	PLAY BACK	TIME	SIZE	TOP / BOT.	NO CAPS	CODE	S.P. OFFSET	NO. 1 DIR.	CODE	S.P. SEIS OFFSET	SEIS DEPTH	CDP SWITCH	SETUP	SAMPLE RATE MS 1	2	4	RECORD LENGTH	PARITY ERRORS	MODE	INITIAL GAIN (DB) 1-4/24	5-8	9-12	13-16	17-20	21-24	FINAL GAIN DB	RELEASE RATE	TRIP DELAY	HIGH CUT FREQ.	LOW CUT FREQ	LOW CUT SLOPE	NOTCH IN / OUT	REMARKS
70	134	50032	327	1	RAW	12:50	100	87/105	2			W		10'	17	1/1	D		X		6		A-C	48	48	48	48	42	30	120	Fast	512	124	8	36	OUT	
	135		330	2			100	87/105	2						18	1/5								30	42	48	48	48	45								
	136		331	3			100	87/105	2						18	1/9																					
	137		332	4			100	87/105	2						18	1/13																					
	138		333	5			100	87/105	2						18	1/17																					
	139		334	6			100	87/105	2						18	1/21																					
	140		335	7			100	87/105	2						17	1/25																					
	141		336	8			100	87/105	2						17	1/29																					
	142		337	9			100	87/105	2						15	1/33																					
	143		340	10			100	87/105	2						17	1/37																					
	144		341	11			100	87/105	2						17	1/41																					Jus track down lost
	145		342	12			100	87/105	2						16	1/45 (2)																					Two Hours Long Drive
	146		343	13			100	87/105	2						17	1/9																					Around SP-147-150
	147		344	14			100	87/105	2						18	1/13																					about ~~[illegible]~~ 2 miles
	148		345	15			90	87/105	2		247.5 E				—	1/17																					Hole was not Loaded Lost Time
	149		346	16			100	87/105	2						18	1/21					Roll	Box	switch	~~[illegible]~~-37-48 was not moved up													
	150		347	17			100	87/105	2						18	1/25																					
	151		350	18			100	87/105	2						18	1/29																					
	152		351	19			100	87/105	2						18	1/33																					

SEISMOMETER AND SPREAD INFORMATION

CODE	SEIS. TYPE	NO./GP.	INT.	GROUP PATTERN	GP. INT.	SPREAD PATTERN
		9	12'	Inline	330	24/24 SPLIT Inline / No Gap.

SHOT CONFIGURATION

DFS III SYSTEM PARAMETERS:

GAIN CONSTANT 30 DB

UPPER SET LIMIT 62.5 %

LOWER SET LIMIT 18 %

FORMAT TYPE:

☐ 9 TRACK ☑ 21 TRACK

GALVO LEVEL:

1-24 18 DB AUX 15 DB

OTHER:

MISCELLANEOUS INFORMATION:

DRD - Cal 316 - 325

Test TB - 326

Recorder Late to Field due to Camera Falling off Wall.

RECORDER FIELD DATA TI 13238-A

DFS III SYSTEM

CLIENT	PARTY NO	PROSPECT	COUNTY	STATE	COUNTRY	LEFT STORAGE	ARRIVED FIELD	LEFT FIELD	ARRIVED STORAGE	DATE	OBSERVER	PAGE
NAVY	1184	NPR-4	Norton Sound	Alaska	U.S.A.	7:00	8:00	7:00	8:00	4-23-75	J. Pall	1 of

IDENTIFICATION LINE	PROFILE	REEL NUMBER	FILE NUMBER	SHOT / CAL.	PLAY BACK	TIME	SHOT SIZE	TOP / BOT.	NO CAPS	CODE	S.P. OFFSET	SPREAD NO. 1 DIR.	CODE	S.P. SEIS OFFSET	SEIS DEPTH	CDP SWITCH	SETUP	TAPE SAMPLE RATE MS 1	2	4	RECORD LENGTH	PARITY ERRORS	MODE	GAIN INITIAL GAIN (DB) 1-4/24	5-8	9-12	13-16	17-20	21-24	FINAL GAIN DB	RELEASE RATE	TRIP DELAY	FILTERS HIGH CUT FREQ.	LOW CUT FREQ.	LOW CUT SLOPE	NOTCH IN/OUT	REMARKS
70	153	523232	363	1	RAW		100	87/105	2			W			13	1/5 ①			4		6		AGC	48	48	48	48	36	30	120	FOST	512	124	8	36	—	
	154		364	2			100	87/105	2						11	1/9								30	36	48	48	48	48								
	155		365	3			100	87/105	2						11	1/13																					
	156		366	4			100	87/105	2						11	1/17																					
	157		367	5			100	87/105	2						10	1/21																					
	158		370	6			100	87/105	2						16	1/25																					
	159		371	7			100	87/105	2						17	1/29																					
	160		372	8			100	87/105	2						17	1/33																					
	161		373	9			100	87/105	2						18	1/37																					
	162		374	10			100	87/105	2						18	1/41																					
	163		375	11			100	87/105	2						18	1/45																					
	164		376	12			100	87/105	2						18	1/49																					
	165		377	13			100	87/105	2						15	1/5 ②																					
	166		400	14			100	87/105	2						16	1/9																					
	167		401	15			100	87/105	2						18	1/13																					
	168		402	16			100	87/105	2						18	1/17																					
	169		403	17			100	87/105	2						17	1/21																					
	170		404	18			100	87/105	2						18	1/25																					
	171		405	19			100	87/105	2						18	1/29																					
	172		406	20			100	87/105	2						18	1/33																					
	173	523233	407	21			100	87/105	2						18	1/37																				Tape change	
	174		410	22			100	87/105	2						15	1/41																					
	175		411	23			100	87/105	2						18	1/45																					

End of line 70

SEISMOMETER AND SPREAD INFORMATION

CODE	SEIS. TYPE	NO./GP.	INT.	GROUP PATTERN	GP. INT.	SPREAD PATTERN

SHOT CONFIGURATION

DFS III SYSTEM PARAMETERS:

GAIN CONSTANT 30 DB

UPPER SET LIMIT 62.5 %

LOWER SET LIMIT 18 %

FORMAT TYPE:

☐ 9 TRACK ☒ 21 TRACK

GALVO LEVEL:

1-24 18 DB AUX 15 DB

OTHER:

MISCELLANEOUS INFORMATION:

DRD col 352-361

Post TB - 362